



This blank area falls outside the coverage of the aerial photograph  
鳥瞰照片並不覆蓋本空白範圍


● Location of the Phase  
期數的位置

Adopted from part of the Aerial Photograph taken by the Survey and Mapping Office of Lands Department at a flying height of 2,000 feet, photo No. E221330C dated 20 March 2024.

摘錄自地政總署測繪處於2024年3月20日在2,000呎飛行高度拍攝之鳥瞰照片，照片編號E221330C。

Notes:

1. The copies of the Aerial Photographs of the Phase are available for free inspection at the sales office during opening hours.
2. Due to technical reasons, the Aerial Photographs have shown more than the area required under the Residential Properties (First-hand Sales) Ordinance.
3. Survey and Mapping Office, Lands Department, The Government of HKSAR © Copyright reserved - reproduction by permission only.



This blank area falls outside the coverage of the aerial photograph  
鳥瞰照片並不覆蓋本空白範圍


● Location of the Phase  
期數的位置

Adopted from part of the Aerial Photograph taken by the Survey and Mapping Office of Lands Department at a flying height of 2,000 feet, photo No. E221327C dated 20 March 2024.

摘錄自地政總署測繪處於2024年3月20日在2,000呎飛行高度拍攝之鳥瞰照片，照片編號E221327C。

註：

1. 期數的鳥瞰照片之副本可於售樓處開放時間內免費查閱。
2. 因技術原因，鳥瞰照片所顯示之範圍多於《一手住宅物業銷售條例》所要求者。
3. 香港特別行政區政府地政總署測繪處版權所有，未經許可，不得複製。



● Location of the Phase  
期數的位置

Adopted from part of the Aerial Photograph taken by the Survey and Mapping Office of Lands Department at a flying height of 6,900 feet, photo No. E243606C dated 8 November 2024.

摘錄自地政總署測繪處於2024年11月8日在6,900呎飛行高度拍攝之鳥瞰照片，照片編號E243606C。


Notes:

1. The copy of the Aerial Photograph of the Phase is available for free inspection at the sales office during opening hours.
2. Due to technical reasons, the Aerial Photograph has shown more than the area required under the Residential Properties (First-hand Sales) Ordinance.
3. Survey and Mapping Office, Lands Department, The Government of HKSAR © Copyright reserved - reproduction by permission only.

註：

1. 期數的鳥瞰照片之副本可於售樓處開放時間內免費查閱。
2. 因技術原因，鳥瞰照片所顯示之範圍多於《一手住宅物業銷售條例》所要求者。
3. 香港特別行政區政府地政總署測繪處版權所有，未經許可，不得複製。

# 8 AERIAL PHOTOGRAPH OF THE PHASE 期數的鳥瞰照片



● Location of the Phase  
期數的位置

Adopted from part of the Aerial Photograph taken by the Survey and Mapping Office of Lands Department at a flying height of 6,900 feet, photo No. E243607C dated 8 November 2024.

摘錄自地政總署測繪處於2024年11月8日在6,900呎飛行高度拍攝之鳥瞰照片，照片編號E243607C。

#### Notes:

1. The copy of the Aerial Photograph of the Phase is available for free inspection at the sales office during opening hours.
2. Due to technical reasons, the Aerial Photograph has shown more than the area required under the Residential Properties (First-hand Sales) Ordinance.
3. Survey and Mapping Office, Lands Department, The Government of HKSAR © Copyright reserved - reproduction by permission only.

#### 註：

1. 期數的鳥瞰照片之副本可於售樓處開放時間內免費查閱。
2. 因技術原因，鳥瞰照片所顯示之範圍多於《一手住宅物業銷售條例》所要求者。
3. 香港特別行政區政府地政總署測繪處版權所有，未經許可，不得複製。